SUNDAY, 2ND APRIL 23

NOVUS

novus glass
Repair & Replacement

Photo: Tim Allott

ROAD BOOK
ROAD BOOK
ROAD BOOK

2023 ROUND 1 WINVALE PARK STAGES
2 April 2023

INFO & RESULTS:

WWW.RALLYWA.COM

CENTURION

DUNLOP

PERTH MOTORSPORT TYRES

AAAC TOWING PTY LTD

Backup4me

90 years West Australian Car Club 1933 - 2023

motorsport australia RALLYWA

NETWORK-IT

DUNLOP

DIREZZA

NEW DUNLOP DIREZZA 88-R

Photo: Blake Rattenbury

DUNLOP Rally Tyres are considered by many to be the best available, having won International, National and State Rally Championships on many occasions.

The DZ88R is our newest and best forest tyre, having improved over many generations.

The DZ88R was released early in 2019, and won the first 2 rounds of the NSW Rally Championship, and the first round of the Victorian Rally Championship on debut.

The tyres are sold in Left and Right configurations, but can be used in all positions.

Also available are DUNLOP Rally Tubes, which are high quality tubes, made only from natural rubber with metal valve stem and fittings.

WA Rally Championship Sponsor and Dunlop Distributor *Perth Motorsport Tyres* have an extensive range of Dunlop Rally Tyres available for your car.

Give Stuart a call on 08 9257 1101

PERTH
MOTORSPORT TYRES

Speeding during Reconnaissance

The roads are not closed to the public during reconnaissance and crews do not have priority over other road users.

Forest workers and members of the public may be also using these roads and could be travelling in opposing directions.

Speed limits of 60km/h apply and will be enforced during reconnaissance.

Penalties for speeding on reconnaissance will be:

1st Offence:	**up to 15 kmh above the speed limit**	**$250**
	over 15 kmh above the speed limit	**$500**
2nd Offence:	**up to 15 kmh above the speed limit**	**$500**
	over 15 kmh above the speed limit	**30 seconds**
3rd Offence:	**Start Refused.**	

Speeding during the Rally

Under the NATIONAL RALLY STANDING REGULATIONS SPECIAL STAGE RALLY (SSR) the following penalties will apply for speeding during the rally:

(1) For offences up to 30km/h above the relevant limit:

1st Offence: $200 fine

2nd Offence: five minute penalty

3rd Offence: exclusion

(2) For offences greater than 30km/h above the relevant speed limit:

1st Offence: $200 fine plus five minute penalty

2nd Offence: exclusion

The number of offences means the number detected during the Event, irrespective of speed.

Important Telephone Numbers

Rally Emergency Number 0488 679 287

Rally Headquarters		
Clerk of Course	Tony Sewell	0437 478 373
Clerk of Course (Mentor)	Ross Tapper	0418 950 022
Rally Base	Deirdre Schokker	0438 984 719
Secretary	David Smith	0419 894 555
Competitor Relations Officers	Haydn Joss David Smith	0408 907 620 0419 894 555
Hospital	St John of God Midland	9462 4000
Ambulance	Ambulance	000

Accident Procedures / Yellow Flags

YELLOW FLAGS

If for any reason a Special Stage is stopped, SOS operators, who will be located at approx five (5) kilometre intervals or mid-point of the stage, will wave a yellow flag. These flags will be displayed to crews still on the stage after it has been stopped.

When the flag is displayed, each crew must slow to a non-competitive speed, exercise extreme caution and proceed to the end of the stage, or obey the instructions of the marshals.

ACCIDENTS/RED SOS

In the event of an accident where injuries are sustained that require immediate medical attention or where assistance is required with a fire the **RED SOS** sign should be displayed to the following car, which is required to stop.

The crew of this vehicle should assist and assess the requirements. Where mobile telephone coverage is available the first crew should ring the emergency number and advise of the situation.

If Rallysafe is fitted, the first crew should also press the emergency button on their unit to alert the command centre.

The second and third cars to arrive should proceed to the next SOS radio point to notify the Organisers of the situation. The third car should then proceed through the stage at a safe speed to provide a buddy to any other cars still on the stage. All other vehicles should then stay with the crew of the vehicle involved in the accident and continue to render assistance as required.

STOPPED VEHICLE/OK SIGN

If a car stops in a special stage as a result of mechanical failure or after an accident a warning triangle must be displayed in a conspicuous position at least 50 metres from the car in the direction that following vehicles will be coming from except where the car is not in a hazardous position.

Crews sighting a warning triangle must drive with caution and reduce speed until the stopped car has been passed.

If no immediate medical attention is required the OK sign must be clearly displayed to at least the three following cars.

The OK sign and the warning triangle must be left on display for the whole length of the period that the car is stopped on the course regardless of whether or not the crew remain with the car.

Failure to adhere to these regulations will be reported to the Stewards of the Meeting for consideration of exclusion or other penalty.

Rally Emergency Number 0488 679 287

Abbreviations and Symbols Used In This Book

BL	Bear Left		Time Control
BR	Bear Right		Special Stage Start
RBL	Road Bends Left		Special Stage Flying Finish
RBR	Road Bends Right		Special Stage Stop Point
TL	Turn left		Safety on Stage (SOS) Point
TR	Turn Right		Odometer Check Marker
KL	Keep Left		Log
KR	Keep Right		Rut (Drawn on Tulip at location)
THL	Turn Hard Left		Hole
THR	Turn Hard Right		Railway
THVL	Turn Very Hard Left		Street sign
THVR	Turn Very Hard Right		Speed Limit
FMR	Follow Main Road		Traffic Light
SP	Sign Post		Bridge
SO	Straight On		Power Line
			Stump
			Uphill
			Downhill

Novus Glass Winvale Park Stages
WA RALLY CHAMPIONSHIP

2023 Itinerary

Sunday2nd April

Stage TC / SS	Location	SS Distance	Liaison Distance	Total Distance	Time Allowed	1st Car Due	
	Distance to next refuel	(36.42)	(8.58)	(45.00)			
0	Start					**9:00**	
1			0.09	0.09	0:03	9:03	
SS1	***Helena 1***	***7.51***				**9:06**	
2			0.48	7.99	0:17	9:23	
SS2	***Georgia 1***	***4.61***				**9:26**	
3			2.19	6.80	0:15	9:41	
SS3	***Jordan 1***	***6.09***				**9:44**	
3A	Flexi-Service Holding IN		1.53	7.62	0:13	9:57	
3B	Flexi-Service Holding OUT / Service A IN	**Note:** Crews have a maximum of **10 mins** to move their car into service from holding area.					E
	Flexi Service A	**(18.21)**	**(4.29)**	**(22.50)**	**0:30**		
3C	Service A Out / Regroup 1 IN						E
	Regroup 1						
3D	Regroup 1 OUT					10:57	
4			0.09	0.09	0:03	11:00	
SS4	***Helena 2***	***7.51***				**11:03**	
5			0.48	7.99	0:17	11:20	
SS5	***Georgia 2***	***4.61***				**11:23**	
6			2.19	6.80	0:15	11:38	
SS6	***Jordan 2***	***6.09***				**11:41**	
6A	Flexi-Service 2 Holding IN		1.53	7.62	0:13	11:54	
	End of CLUBMAN Rally				**(Clubman Only)**		E
6B	Flexi-Service 2 Holding OUT / Service B IN	Note: Crews have a maximum of **20 mins** to move their car into service from holding area.					E
	Flexi Service B	**18.21**	**4.29**	**22.50**	**0:30**		
6C	Service B Out / Regroup 2 IN						E
	Regroup 2						
6D	Regroup 2 Out					13:04	
RZ	Refuel Service Park						
1	*Distance to next refuel*	(23.99)	(7.67)	(31.66)			
7			0.57	0.57	0:08	13:12	
SS7	***Helena Reverse***	***7.64***				**13:15**	
8			1.22	8.86	0:13	13:28	
SS8	***Georgia Reverse***	***4.63***				**13:31**	
9			1.40	6.03	0:10	13:41	
SS9	***Jordan Reverse***	***5.65***				**13:44**	
9A	Flexi-Service 3 Holding IN		3.15	8.80	0:14	13:58	
9B	Flexi-Service 3 Holding OUT / Service C IN	**Note:** Crews have a maximum of **10 mins** to move their car into service from holding area.					E
	Flexi Service C	**(17.92)**	**(6.34)**	**(24.26)**	**0:30**		
9C	Service C OUT / Regroup 3 IN						E
	Regroup 3						
9D	Regroup 3 OUT					15:18	
10			0.09	0.09	0:05	15:23	
SS10	***Christina***	***6.07***				**15:26**	
10A	End of Event - Parc Ferme IN		1.24	7.31	0:12	15:38	E
	FINISH (PARC FERME)	**(6.07)**	**(1.33)**	**(7.40)**			

Sunset **18:10**

Total Clubman	**36.42**	**8.58**	**45.00**
Total WARC	**60.41**	**16.25**	**76.66**

E Early Check in Permitted (refer Supp Regs)

RZ Refuel Zone

Updated: Date 23-Mar-23 Time (24hr) 22:00

Overview Map

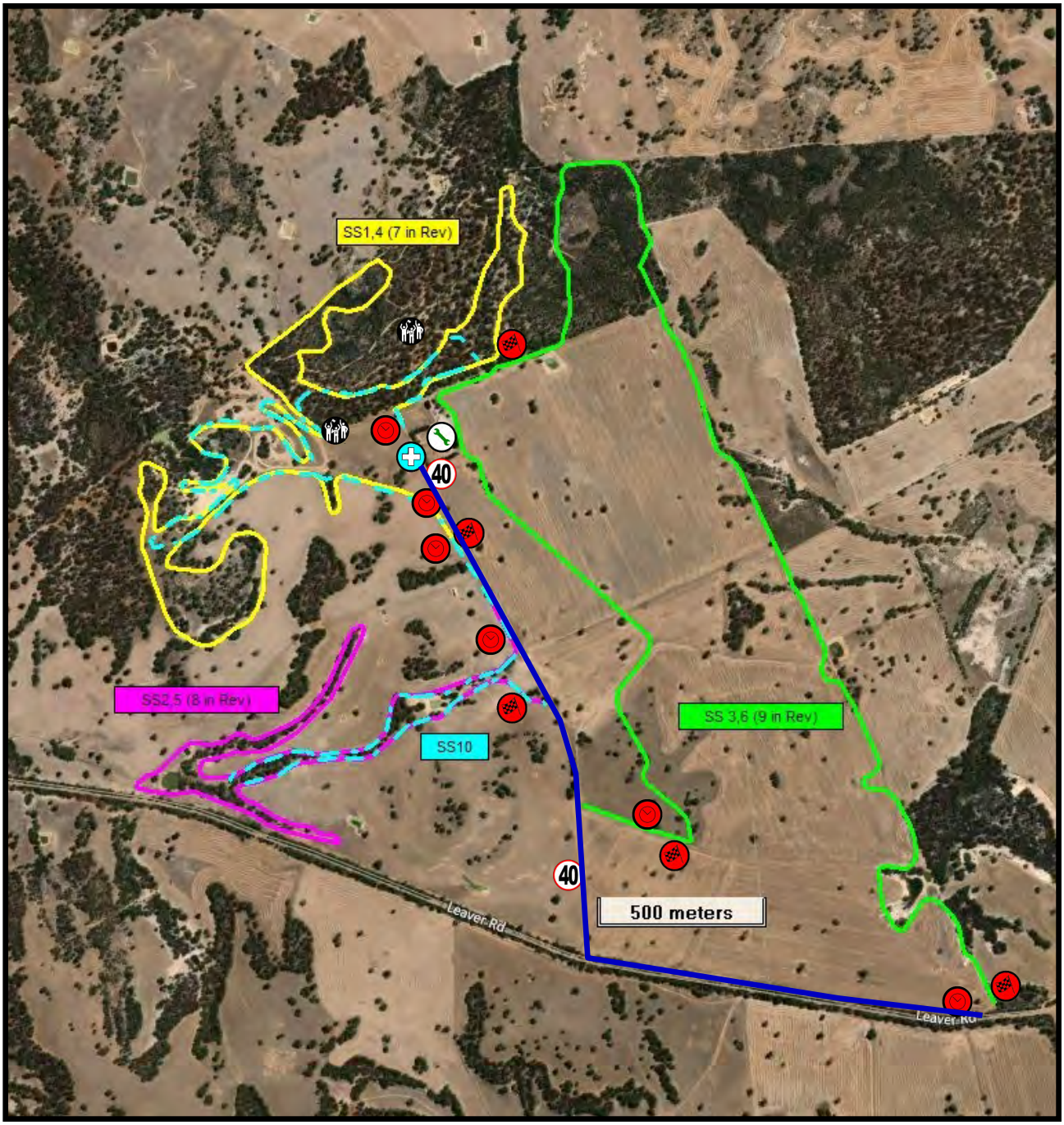

NOVUS GLASS WINVALE PARK STAGES

2 April, 2023 — Bakers Hill, Western Australia

CENTURION SERVICE PARK

novus glass
Repair & Replacement

From TC **0/3C Start/Regroup Out**	DISTANCE: **0,09 Km**	DAY: **Sunday**
To TC **1/4 Helena**		SECTION: **1/2**
	AVERAGE: **1.8 kph**	TIME ALLOWED: **3 min**

DISTANCE TOTAL	DISTANCE PARTIAL	DIRECTION	INFORMATION	DISTANCE REGRESS
0,00	**0,00**	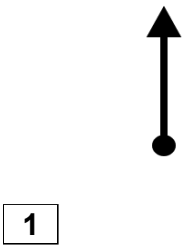 1	**TC 0/3C** Start/Regroup Out S-031°46.824' E-116°33.035' ALT: 325 m	**0,09**
0,05	**0,05**	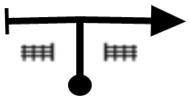 2	**TR**	**0,04**
0,09	**0,04**	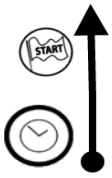 3	**TC 1/4** Helena (0,0) S-031°46.818' E-116°32.992' ALT: 327 m	**0,00**

SS1 & 4 Helena

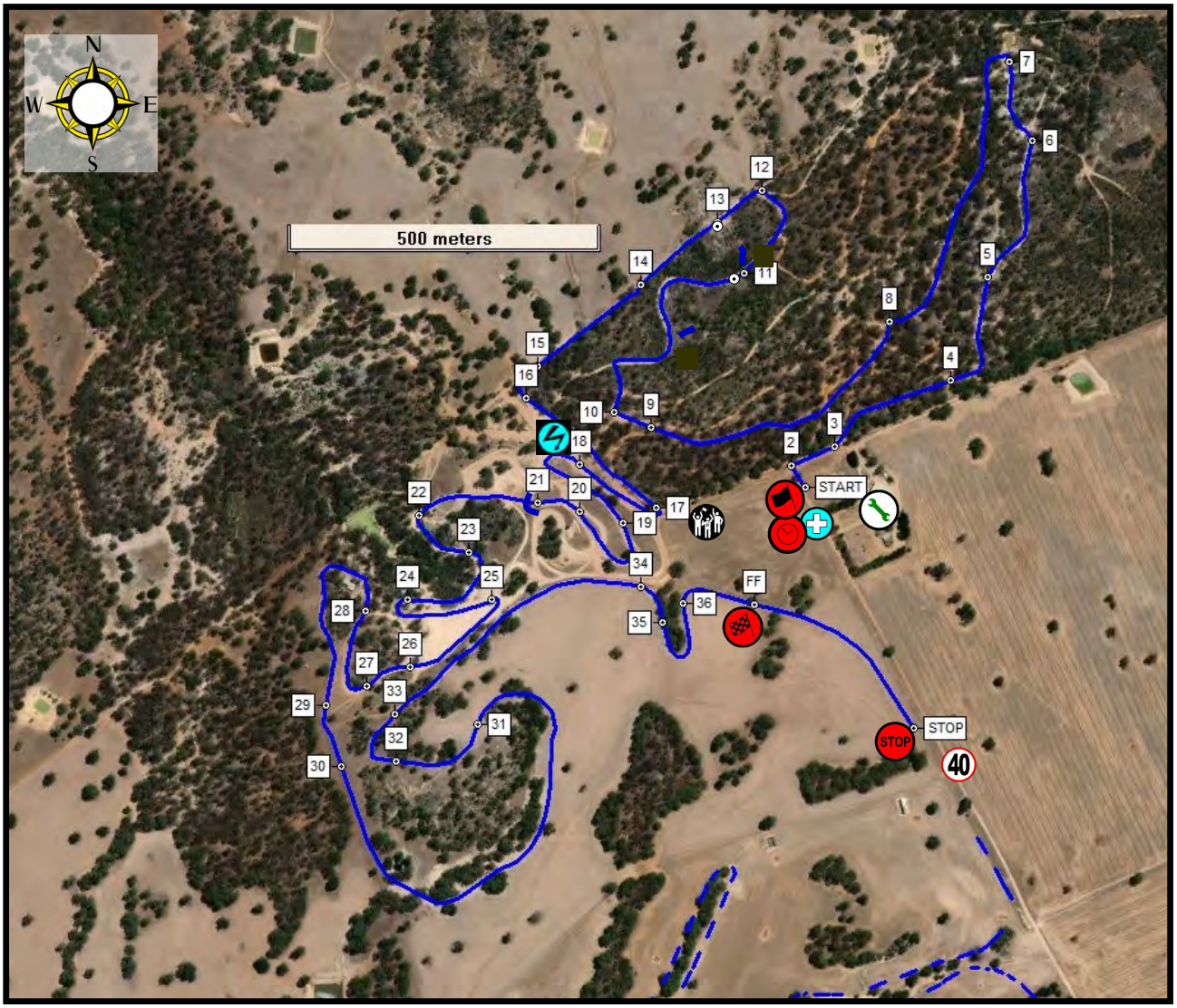

From TC **1/4 Helena**		DISTANCE: **7,99 Km**	DAY: **Sunday**
To TC **2/5 Georgia**			SECTION: **1/2**
SPECIAL STAGE **Helena**	**1/4** **7,51 Km**	RECORD: **New**	TIME ALLOWED: **17 min**

DISTANCE TOTAL	DISTANCE PARTIAL	DIRECTION	INFORMATION	DISTANCE REGRESS
0,00	**0,00**	1 **7,51**	START **SS 1/4** Helena 7,51 Km S-031°46.819' E-116°32.991' ALT: 326 m	**7,99**
0,04	**0,04**	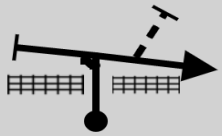 2 **7,47**	**TR (this junction will have KL of tyre added for SS10)**	**7,95**
0,11	**0,07**	3 **7,40**	**TL 30m KR Between Trees**	**7,88**
0,34	**0,23**	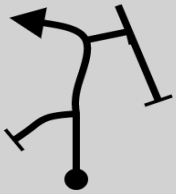 4 **7,17**	**SO then RBL**	**7,65**
0,54	**0,20**	5 **6,97**	**KL**	**7,45**
0,78	**0,24**	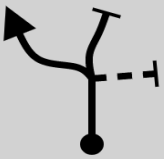 6 **6,73**	**KL**	**7,21**
0,92	**0,14**	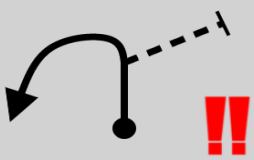 7 **6,59**	**CAUTION RBL steep downhill**	**7,07**
PROXIMA NOTA PROCH NOTE NEXT NOTE	**0,52**			

From TC 1/4 Helena			DISTANCE: 7,99 Km	DAY: Sunday
To TC 2/5 Georgia				SECTION: 1/2
SPECIAL STAGE Helena		1/4 7,51 Km	RECORD: New	TIME ALLOWED: 17 min

DISTANCE TOTAL	DISTANCE PARTIAL	DIRECTION	INFORMATION	DISTANCE REGRESS
1,44	0,52	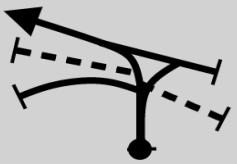 8 6,07	SO into TL	6,55
1,91	0,47	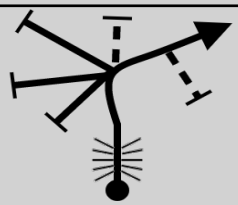 9 5,60	RBL over crest then TR	6,08
1,97	0,06	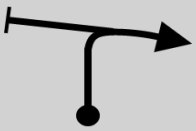 10 5,54	TR	6,02
2,39	0,42	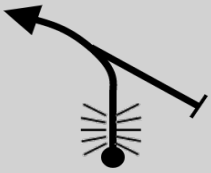 11 5,12	Crest into TL	5,60
2,56	0,17	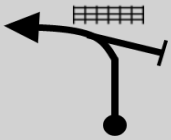 12 4,95	RBL	5,43
2,65	0,09	13 4,86	Rough Sharp Crest Stay Left	5,34
2,80	0,15	 14 4,71	KL around Trees	5,19
PROXIMA NOTA PROCH NOTE NEXT NOTE	0,22			

From TC 1/4 Helena	DISTANCE: 7,99 Km	DAY: Sunday
To TC 2/5 Georgia		SECTION: 1/2
SPECIAL STAGE Helena 1/4 7,51 Km	RECORD: New	TIME ALLOWED: 17 min

DISTANCE TOTAL	DISTANCE PARTIAL	DIRECTION	INFORMATION	DISTANCE REGRESS
3,02	0,22	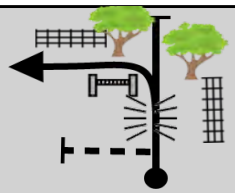 15 4,49	TL on crest, Don't Cut	4,97
3,08	0,06	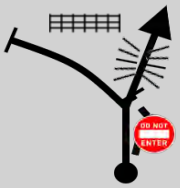 16 4,43	KL then BR then SO over crest	4,91
3,35	0,27	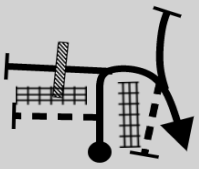 17 4,16	TVHR then KL	4,64
3,52	0,17	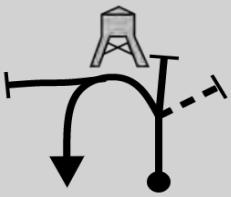 18 3,99	TVHL S-031°46.799' E-116°32.765' ALT: 335 m	4,47
3,75	0,23	19 3,76	RBHR then SO	4,24
3,93	0,18	20 3,58	KL to Tunnel	4,06
4,00	0,07	!! 21 3,51	RBR after tunnel then BL CAUTION Hard to See	3,99

PROXIMA NOTA
PROCH NOTE
NEXT NOTE 0,20

From TC 1/4 Helena		DISTANCE: 7,99 Km	DAY: Sunday
To TC 2/5 Georgia			SECTION: 1/2
SPECIAL STAGE Helena	1/4 7,51 Km	RECORD: New	TIME ALLOWED: 17 min

DISTANCE TOTAL	DISTANCE PARTIAL	DIRECTION	INFORMATION	DISTANCE REGRESS
4,20	0,20	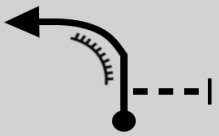 22 3,31	RBL don't cut	3,79
4,31	0,11	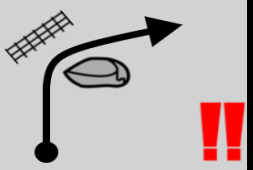 23 3,20	CAUTION RBR rock on inside	3,68
4,50	0,19	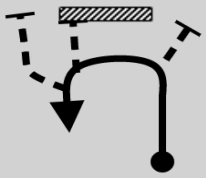 24 3,01	RBVHL	3,49
4,69	0,19	 25 2,82	TVHR around Tree	3,30
4,88	0,19	26 2,63	RBR then RBL	3,11
4,96	0,08	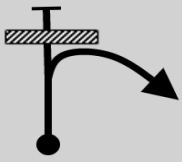 27 2,55	THR	3,03
5,12	0,16	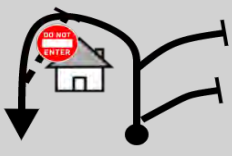 28 2,39	BL into RBL long	2,87
PROXIMA NOTA PROCH NOTE NEXT NOTE	0,34			

From TC 1/4 Helena		DISTANCE: 7,99 Km	DAY: Sunday
To TC 2/5 Georgia			SECTION: 1/2
SPECIAL STAGE Helena	1/4 7,51 Km	RECORD: New	TIME ALLOWED: 17 min

DISTANCE TOTAL	DISTANCE PARTIAL	DIRECTION	INFORMATION	DISTANCE REGRESS
5,46	0,34	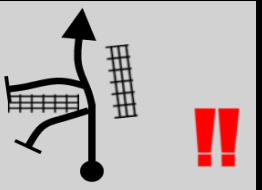 29 2,05	SO over Crest then CAUTION Steep Downhill for 100m	2,53
5,56	0,10	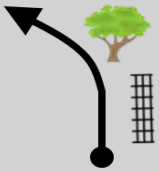 30 1,95	RBL	2,43
6,40	0,84	 31 1,11	RBR	1,59
6,56	0,16	32 0,95	TR	1,43
6,68	0,12	33 0,83	KR	1,31
7,15	0,47	 34 0,36	KR	0,84
7,22	0,07	35 0,29	RBHL over crest	0,77

PROXIMA NOTA
PROCH NOTE
NEXT NOTE
0,16

TURN QUICKLY !!

From TC **1/4 Helena**			DISTANCE: **7,99 Km**	DAY: **Sunday**
To TC **2/5 Georgia**				SECTION: **1/2**
SPECIAL STAGE **Helena**		**1/4** **7,51 Km**	RECORD: **New**	TIME ALLOWED: **17 min**

	DISTANCE TOTAL	DISTANCE PARTIAL	DIRECTION	INFORMATION	DISTANCE REGRESS
	7,38	**0,16**	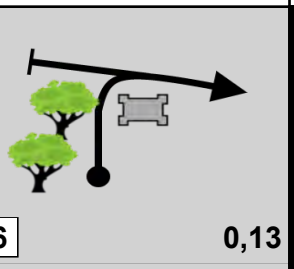 36 **0,13**	**TR around Barrier**	**0,61**
1	**7,51**	**0,13**	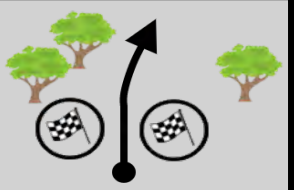 37 **0,00**	FINISH **SS 1/4** Helena 7,51 Km S-031°46.919' E-116°32.941' ALT: 330 m	**0,48**
	7,85	**0,34**	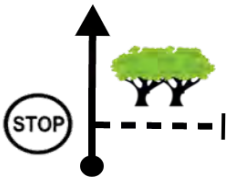 38	**STOP** S-031°47.026' E-116°33.101' ALT: 328 m	**0,14**
	7,91	**0,06**	39	**SO**	**0,08**
	7,99	**0,08**	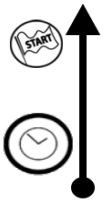 40	**TC 2/5** Georgia (0,0) S-031°47.094' E-116°33.149' ALT: 328 m	**0,00**

SS2 & 5 Georgia

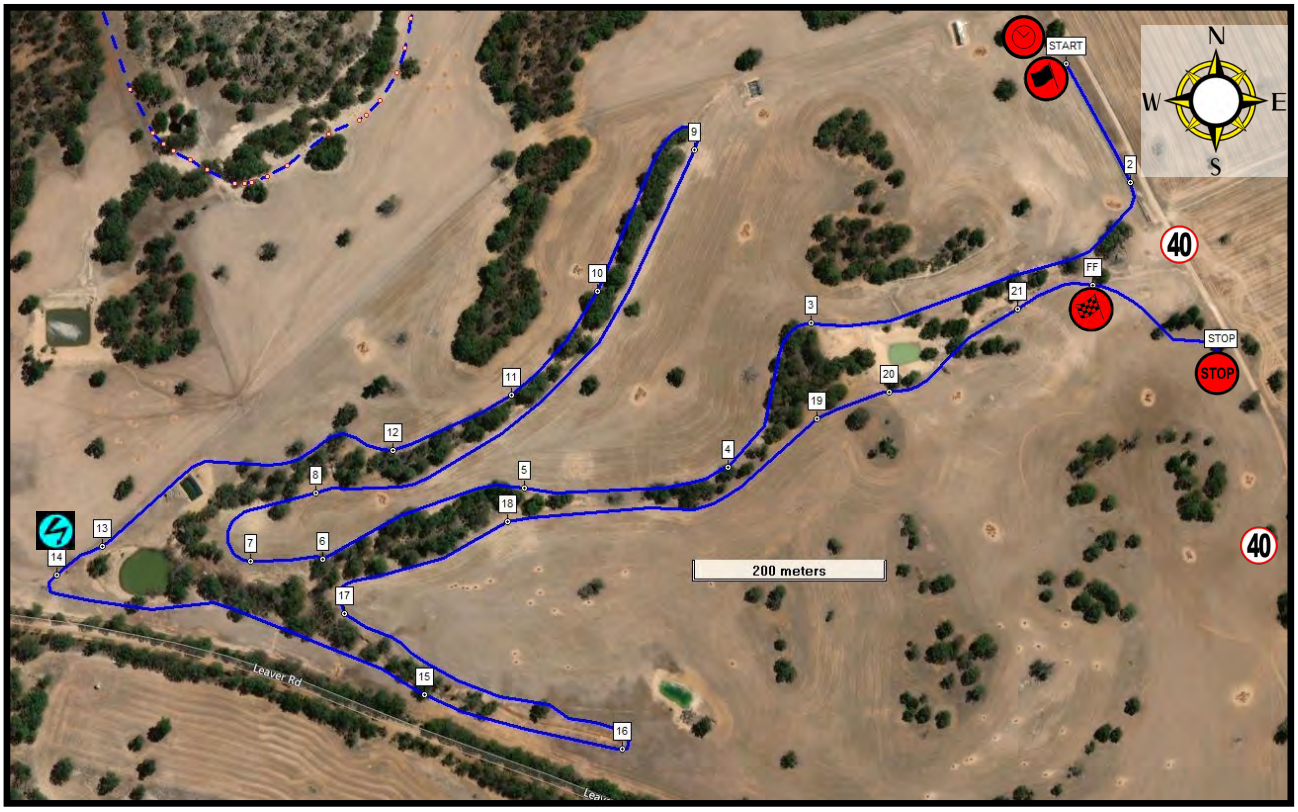

From TC **2/5 Georgia**		DISTANCE: **6,80 Km**	DAY: **Sunday**
To TC **3/6 Jordan**			SECTION: **1/2**
SPECIAL STAGE **GEORGIA**	**2/5** **4,61 Km**	RECORD: **Revised for 2022**	TIME ALLOWED: **15 min**

DISTANCE TOTAL	DISTANCE PARTIAL	DIRECTION	INFORMATION	DISTANCE REGRESS
0,00	**0,00**	1 — **4,61**	START **SS 2/5** GEORGIA 4,61 Km S-031°47.109' E-116°33.160' ALT: 328 m	**6,80**
0,14	**0,14**	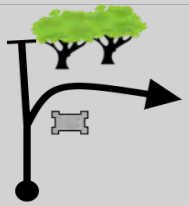 2 — **4,47**	**TR around Barrier**	**6,66**
0,53	**0,39**	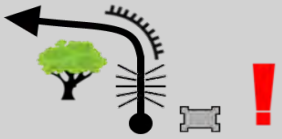 3 — **4,08**	**KL of Barrier then Crest then RBL**	**6,27**
0,71	**0,18**	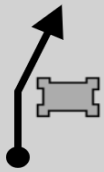 4 — **3,90**	**KL of Barrier**	**6,09**
0,92	**0,21**	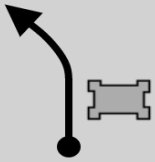 5 — **3,69**	**KL of Barrier**	**5,88**
1,14	**0,22**	6 — **3,47**	**SO Rough**	**5,66**
1,22	**0,08**	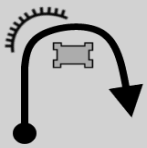 7 — **3,39**	**RBHR around Barrier**	**5,58**

PROXIMA NOTA / PROCH NOTE / NEXT NOTE **0,15**

TURN QUICKLY !!

From TC **2/5 Georgia**			DISTANCE: **6,80 Km**	DAY: **Sunday**	
To TC **3/6 Jordan**				SECTION: **1/2**	
SPECIAL STAGE **GEORGIA**		**2/5** **4,61 Km**	RECORD: **Revised for 2022**	TIME ALLOWED: **15 min**	
DISTANCE TOTAL	DISTANCE PARTIAL	DIRECTION	INFORMATION		DISTANCE REGRESS
1,37	**0,15**	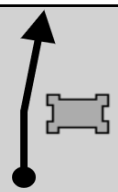 8 3,24	**KL of Barrier**		**5,43**
1,93	**0,56**	9 2,68	**RBHL thru dip (Hard to See)**		**4,87**
2,16	**0,23**	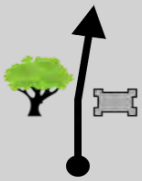 10 2,45	**KL of Barrier**		**4,64**
2,30	**0,14**	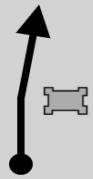 11 2,31	**KL of Barrier**		**4,50**
2,43	**0,13**	 12 2,18	**KL of Barrier then CAUTION RBR into RBL DIP**		**4,37**
2,78	**0,35**	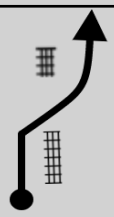 13 1,83	**RBR thru fence**		**4,02**
2,83	**0,05**	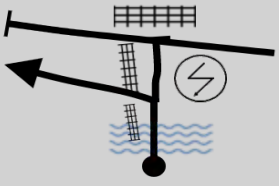 14 1,78	**Creek then TL thru fence before**	S-031°47.393' E-116°32.503' ALT: 287 m	**3,97**
PROXIMA NOTA PROCH NOTE NEXT NOTE	**0,43**				

From TC **2/5 Georgia**			DISTANCE: **6,80 Km**	DAY: **Sunday**
To TC **3/6 Jordan**				SECTION: **1/2**
SPECIAL STAGE **GEORGIA**		**2/5** **4,61 Km**	RECORD: **Revised for 2022**	TIME ALLOWED: **15 min**

DISTANCE TOTAL	DISTANCE PARTIAL	DIRECTION	INFORMATION	DISTANCE REGRESS
3,26	0,43	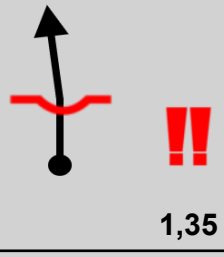 15 1,35	CAUTION DIP	3,54
3,47	0,21	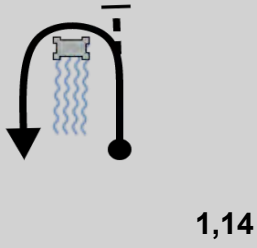 16 1,14	RBHL around Barrier	3,33
3,81	0,34	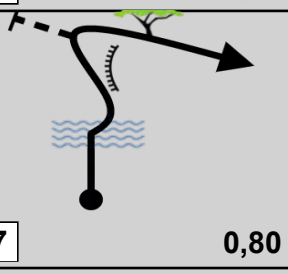 17 0,80	RBR then RBL through creek then THR around bank	2,99
4,02	0,21	18 0,59	KL of Drum	2,78
4,37	0,35	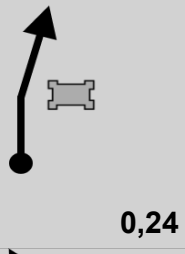 19 0,24	KL of Barrier	2,43
4,45	0,08	20 0,16	KL of Barrier then RBR over Crest into RBL	2,35
4,61	0,16	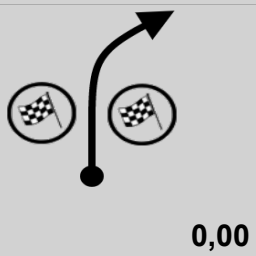 21 0,00	FINISH **SS 2/5** GEORGIA 4,61 Km S-031°47.245' E-116°33.129' ALT: 325 m	2,19

1

PROXIMA NOTA
PROCH NOTE
NEXT NOTE
0,09

TURN QUICKLY !!

From TC **2/5 Georgia**	DISTANCE: **6,80 Km**	DAY: **Sunday**
To TC **3/6 Jordan**		SECTION: **1/2**
	AVERAGE: **27.2 kph**	TIME ALLOWED: **15 min**

DISTANCE TOTAL	DISTANCE PARTIAL	DIRECTION	INFORMATION	DISTANCE REGRESS
4,70	**0,09**	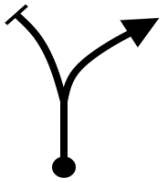 22	**KR**	**2,10**
4,86	**0,16**	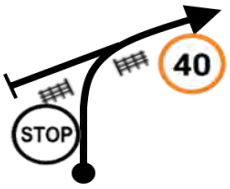 23	STOP **STOP** 40 S-031°47.272' E-116°33.261' ALT: 338 m	**1,94**
5,17	**0,31**	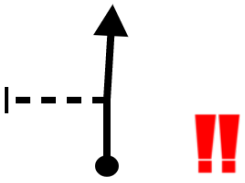 24	**CAUTION Rally cars entering from left**	**1,63**
5,61	**0,44**	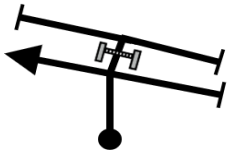 25	**TL before main gate**	**1,19**
6,80	**1,19**	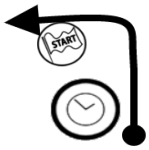 26	**TC 3/6** Jordan (0,0) S-031°47.757' E-116°34.084' ALT: 333 m	**0,00**

SS3 & 6 Jordan

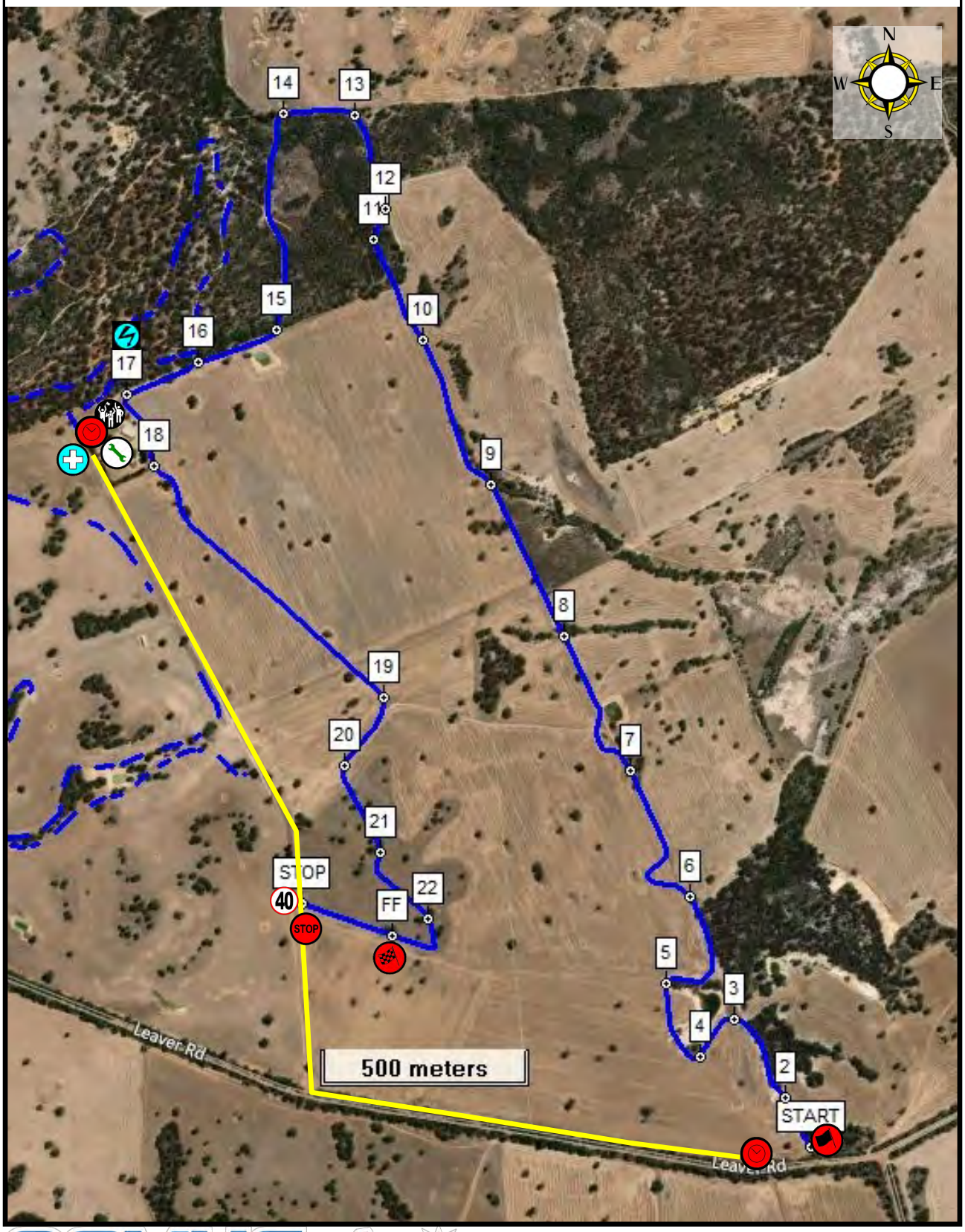

novus glass
Repair & Replacement
DUNLOP
PERTH
AAAC
90 years WACC 1933 - 2023
RALLYWA

From TC **3/6 Jordan**			DISTANCE: **7,62 Km**	DAY: **Sunday**
To TC **3A/6A Service In**				SECTION: **1/2**
SPECIAL STAGE **JORDAN**		**3/6** **6,09 Km**	RECORD: **Revised Route**	TIME ALLOWED: **13 min**

DISTANCE TOTAL	DISTANCE PARTIAL	DIRECTION	INFORMATION	DISTANCE REGRESS
0,00	**0,00**	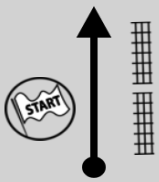 1 **6,09**	START **SS 3/6** JORDAN 6,09 Km S-031°47.743' E-116°34.099' ALT: 335 m	**7,62**
0,13	**0,13**	2 **5,96**	**KL trees ROUGH**	**7,49**
0,37	**0,24**	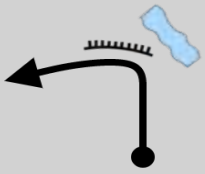 3 **5,72**	**RBL drop on outside /dam**	**7,25**
0,50	**0,13**	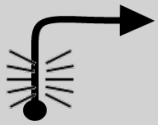 4 **5,59**	**RBR after Brow**	**7,12**
0,71	**0,21**	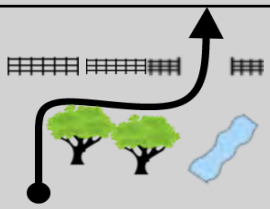 5 **5,38**	**RBR then 60m TL through fence**	**6,91**
1,02	**0,31**	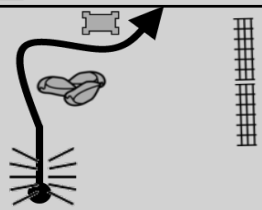 6 **5,07**	**Crest 40m RBL 70m RBHR then KR of Barrier**	**6,60**
1,42	**0,40**	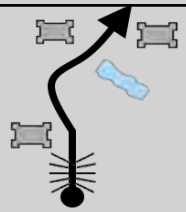 7 **4,67**	**CREST 30m RBL around Barrier then RBR between Barriers**	**6,20**
PROXIMA NOTA PROCH NOTE NEXT NOTE	**0,39**			

From TC **3/6 Jordan**		DISTANCE: **7,62 Km**	DAY: **Sunday**
To TC **3A/6A Service In**			SECTION: **1/2**
SPECIAL STAGE **JORDAN**	**3/6** **6,09 Km**	RECORD: **Revised Route**	TIME ALLOWED: **13 min**

DISTANCE TOTAL	DISTANCE PARTIAL	DIRECTION	INFORMATION	DISTANCE REGRESS
1,81	0,39	8 4,28	KL tree at Dip	5,81
2,21	0,40	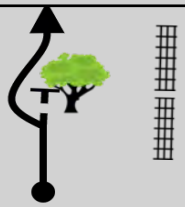 9 3,88	RBL around TREES	5,41
2,60	0,39	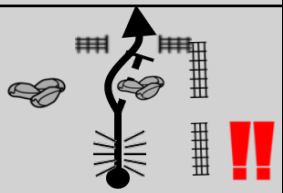 10 3,49	CAUTION CREST KL through rocks	5,02
2,87	0,27	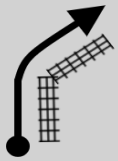 11 3,22	RBR (narrow)	4,75
2,95	0,08	12 3,14	RBL	4,67
3,19	0,24	13 2,90	RBL	4,43
3,36	0,17	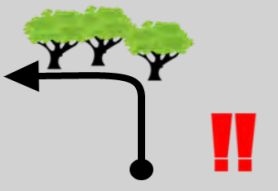 14 2,73	CAUTION RBL narrow	4,26

PROXIMA NOTA
PROCH NOTE
NEXT NOTE
0,54

From TC **3/6 Jordan**			DISTANCE: **7,62 Km**	DAY: **Sunday**
To TC **3A/6A Service In**				SECTION: **1/2**
SPECIAL STAGE **JORDAN**		**3/6** **6,09 Km**	RECORD: **Revised Route**	TIME ALLOWED: **13 min**

DISTANCE TOTAL	DISTANCE PARTIAL	DIRECTION	INFORMATION	DISTANCE REGRESS
3,90	**0,54**	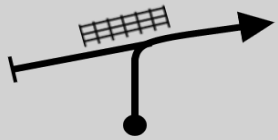 15 **2,19**	**TR**	**3,72**
4,11	**0,21**	16 **1,98**	**KL through fence then KR**	**3,51**
4,29	**0,18**	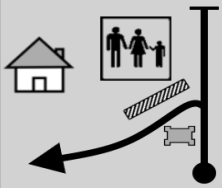 17 **1,80**	**TL around Barrier** S-031°46.776' E-116°33.065' ALT: 318 m	**3,33**
4,49	**0,20**	18 **1,60**	**KL then RBR (spectators)**	**3,13**
5,28	**0,79**	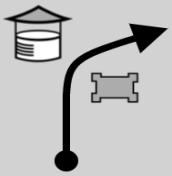 19 **0,81**	**RBR around Barrier**	**2,34**
5,47	**0,19**	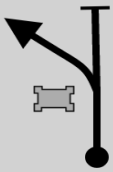 20 **0,62**	**TL around Barrier**	**2,15**
5,70	**0,23**	21 **0,39**	**RBR into RBL**	**1,92**
PROXIMA NOTA PROCH NOTE NEXT NOTE	**0,22**			

From TC **3/6 Jordan**			DISTANCE: **7,62 Km**	DAY: **Sunday**
To TC **3A/6A Service In**				SECTION: **1/2**
SPECIAL STAGE **JORDAN**		**3/6** **6,09 Km**	RECORD: **Revised Route**	TIME ALLOWED: **13 min**

DISTANCE TOTAL	DISTANCE PARTIAL	DIRECTION	INFORMATION	DISTANCE REGRESS
5,92	**0,22**	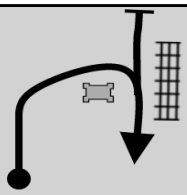 22 **0,17**	**RBR then THR around Barrier**	**1,70**
6,09	**0,17**	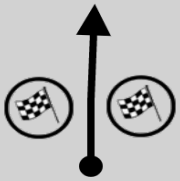 23 **0,00**	FINISH **SS 3/6** JORDAN 6,09 Km S-031°47.471' E-116°33.467' ALT: 334 m	**1,53**
6,32	**0,23**	 24	**STOP** S-031°47.428' E-116°33.330' ALT: 325 m	**1,30**
6,34	**0,02**	25	**GIVE WAY TR, oncoming rally traffic 40 kph**	**1,28**
7,55	**1,21**	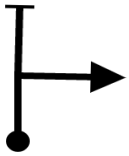 26	**TR**	**0,07**
7,62	**0,07**	27	**TC 3A/6A** Service In (0,0) S-031°46.822' E-116°33.047' ALT: 322 m	**0,00**

1

Clubman Finish at TC6A

NOVUS GLASS WINVALE PARK STAGES

2 April, 2023 — Bakers Hill, Western Australia

CENTURION SERVICE PARK

novus glass
Repair & Replacement

DUNLOP
PERTH
AAAC
RALLYWA

From TC **6D Regroup 2 Out**	DISTANCE: **0,57 Km**	DAY: **Saturday**
To TC **7 Helena Reverse**		SECTION: **3**
	AVERAGE: **4.27 kph**	TIME ALLOWED: **8 min**

DISTANCE TOTAL	DISTANCE PARTIAL	DIRECTION	INFORMATION	DISTANCE REGRESS
0,00	**0,00**	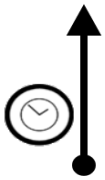 1	**TC 6D** Regroup 2 Out S-031°46.824' E-116°33.035' ALT: 325 m	**0,57**
0,05	**0,05**	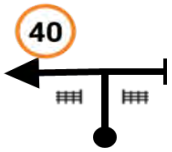 2	40 **TL**	**0,52**
0,50	**0,45**	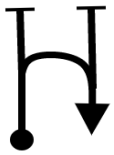 3	**TR then TR**	**0,07**
0,57	**0,07**	 4	**TC 7** Helena Reverse (0,0) S-031°47.043' E-116°33.113' ALT: 327 m	**0,00**

SS7 Helena Reverse

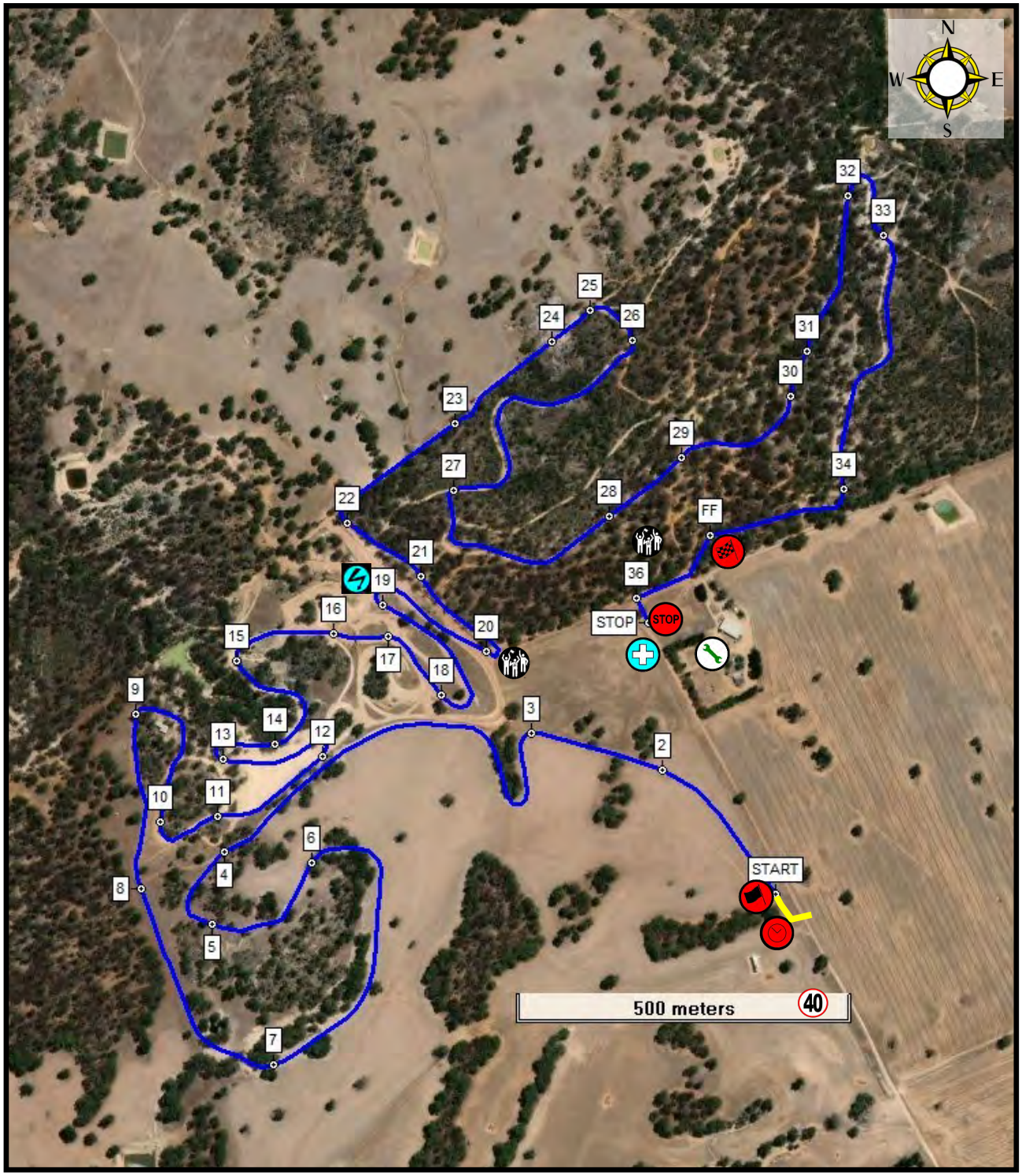

Repair & Replacement

From TC **7 Helena Reverse**		DISTANCE: **8,86 Km**	DAY: **Sunday**
To TC **8 Georgia Reverse**			SECTION: **3**
SPECIAL STAGE **HELENA REVERSE**	**7** **7,64 Km**	RECORD: **Revised for 2022**	TIME ALLOWED: **13 min**

DISTANCE TOTAL	DISTANCE PARTIAL	DIRECTION	INFORMATION	DISTANCE REGRESS
0,00	**0,00**	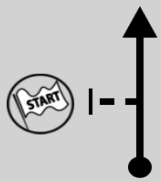 1 **7,64**	START **SS 7** HELENA 7,64 Km S-031°47.037' E-116°33.110' ALT: 328 m	**8,86**
0,26	**0,26**	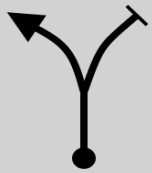 2 **7,38**	**KL**	**8,60**
0,46	**0,20**	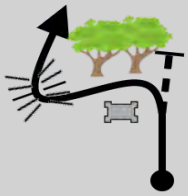 3 **7,18**	**TL around Barrier 80m RBHR over Crest**	**8,40**
1,16	**0,70**	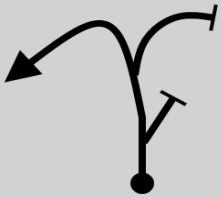 4 **6,48**	**KL then 80m TL**	**7,70**
1,30	**0,14**	5 **6,34**	**RBL log inside**	**7,56**
1,51	**0,21**	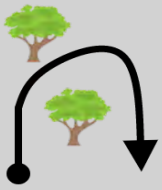 6 **6,13**	**RBR into RBR**	**7,35**
2,00	**0,49**	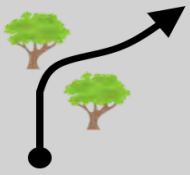 7 **5,64**	**RBR, then SO Rough Uphill**	**6,86**
PROXIMA NOTA PROCH NOTE NEXT NOTE	**0,35**			

From TC **7 Helena Reverse**		DISTANCE: **8,86 Km**	DAY: **Sunday**
To TC **8 Georgia Reverse**			SECTION: **3**
SPECIAL STAGE **HELENA REVERSE**	**7** **7,64 Km**	RECORD: **Revised for 2022**	TIME ALLOWED: **13 min**

DISTANCE TOTAL	DISTANCE PARTIAL	DIRECTION	INFORMATION	DISTANCE REGRESS
2,35	**0,35**	8 **5,29**	**KL**	**6,51**
2,62	**0,27**	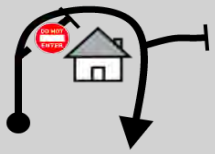 9 **5,02**	**RBR Long**	**6,24**
2,85	**0,23**	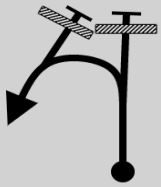 10 **4,79**	**THL**	**6,01**
2,97	**0,12**	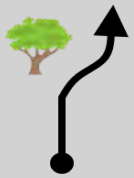 11 **4,67**	**KR around tree**	**5,89**
3,15	**0,18**	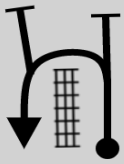 12 **4,49**	**TVHL**	**5,71**
3,34	**0,19**	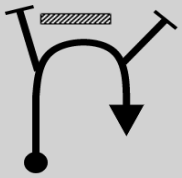 13 **4,30**	**RBHR**	**5,52**
3,45	**0,11**	14 **4,19**	**CAUTION RBL Rock Inside into RBL Rough**	**5,41**

PROXIMA NOTA
PROCH NOTE
NEXT NOTE **0,21**

From TC **7 Helena Reverse**			DISTANCE: **8,86 Km**	DAY: **Sunday**
To TC **8 Georgia Reverse**				SECTION: **3**
SPECIAL STAGE **HELENA REVERSE**		**7** **7,64 Km**	RECORD: **Revised for 2022**	TIME ALLOWED: **13 min**

DISTANCE TOTAL	DISTANCE PARTIAL	DIRECTION	INFORMATION	DISTANCE REGRESS
3,66	**0,21**	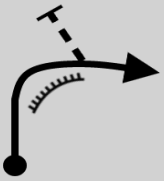 **15** **3,98**	**RBR Don't Cut**	**5,20**
3,83	**0,17**	**16** **3,81**	**KR to Tunnel**	**5,03**
3,91	**0,08**	**17** **3,73**	**KR**	**4,95**
4,03	**0,12**	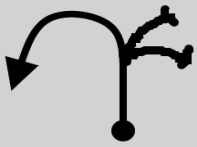 **18** **3,61**	**RBHL**	**4,83**
4,29	**0,26**	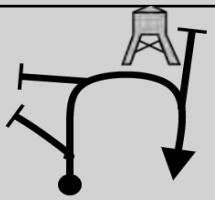 **19** **3,35**	**TR into TR** S-031°46.805' E-116°32.738' ALT: 335 m	**4,57**
4,51	**0,22**	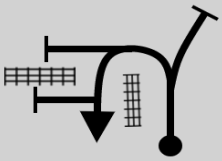 **20** **3,13**	**KL into TVHL through Fence**	**4,35**
4,70	**0,19**	**!!!** **21** **2,94**	**EXTREME CAUTION RBR on Crest then RBL**	**4,16**

PROXIMA NOTA
PROCH NOTE
NEXT NOTE
0,13

TURN QUICKLY !!

From TC 7 Helena Reverse			DISTANCE: 8,86 Km	DAY: Sunday
To TC 8 Georgia Reverse				SECTION: 3
SPECIAL STAGE HELENA REVERSE		7 7,64 Km	RECORD: Revised for 2022	TIME ALLOWED: 13 min

DISTANCE TOTAL	DISTANCE PARTIAL	DIRECTION	INFORMATION	DISTANCE REGRESS
4,83	0,13	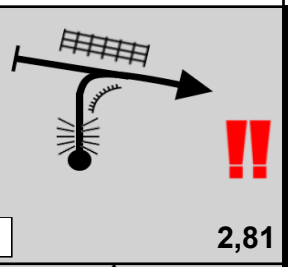 22 2,81	TR after crest, before fence Don't Cut	4,03
5,07	0,24	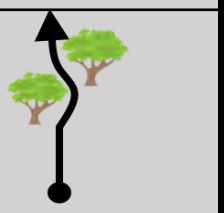 23 2,57	KR around Tree	3,79
5,26	0,19	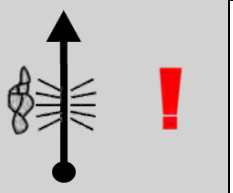 24 2,38	Rocks on Crest	3,60
5,33	0,07	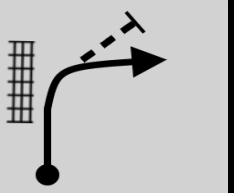 25 2,31	RBR	3,53
5,42	0,09	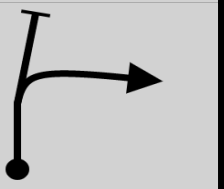 26 2,22	TR	3,44
5,86	0,44	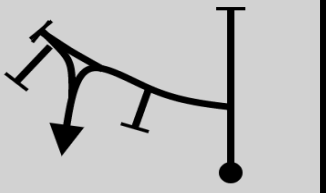 27 1,78	TL 30m KR into TL	3,00
6,20	0,34	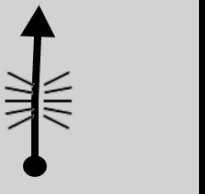 28 1,44	Crest SO	2,66

PROXIMA NOTA
PROCH NOTE
NEXT NOTE
0,14

TURN QUICKLY !!

From TC **7 Helena Reverse**		DISTANCE: **8,86 Km**	DAY: **Sunday**
To TC **8 Georgia Reverse**			SECTION: **3**
SPECIAL STAGE **HELENA REVERSE**	**7** **7,64 Km**	RECORD: **Revised for 2022**	TIME ALLOWED: **13 min**

DISTANCE TOTAL	DISTANCE PARTIAL	DIRECTION	INFORMATION	DISTANCE REGRESS
6,34	**0,14**	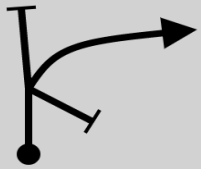 29 **1,30**	**KR**	**2,52**
6,55	**0,21**	30 **1,09**	**RBR downhill**	**2,31**
6,62	**0,07**	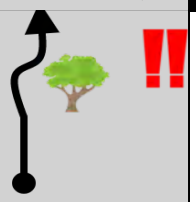 31 **1,02**	**CAUTION RBL then RBR**	**2,24**
6,86	**0,24**	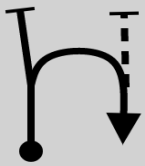 32 **0,78**	**Uphill into RBHR**	**2,00**
7,01	**0,15**	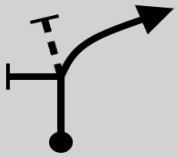 33 **0,63**	**RBR**	**1,85**
7,42	**0,41**	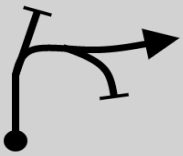 34 **0,22**	**RBR into KL**	**1,44**
7,64	**0,22**	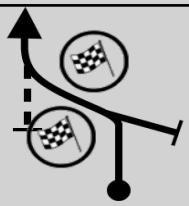 35 **0,00**	**KL Flying Finish then 30m KR** S-031°46.749' E-116°33.047' ALT: 324 m	**1,21**

1

PROXIMA NOTA / PROCH NOTE / NEXT NOTE **0,15**

TURN QUICKLY !!

From TC **7 Helena Reverse**	DISTANCE: **8,86 Km**	DAY: **Sunday**
To TC **8 Georgia Reverse**		SECTION: **3**
	AVERAGE: **40.89 kph**	TIME ALLOWED: **13 min**

DISTANCE TOTAL	DISTANCE PARTIAL	DIRECTION	INFORMATION	DISTANCE REGRESS
7,79	0,15	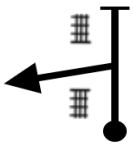 36	TL	1,07
7,84	0,05	 37	STOP S-031°46.820' E-116°32.990' ALT: 325 m	1,02
7,86	0,02	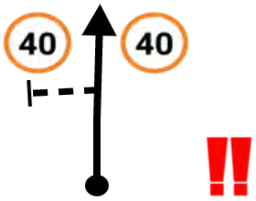 38	CAUTION SO Rally Cars entering from Left	1,00
8,34	0,48	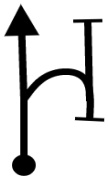 39	SO (Rally cars TR to Start SS 7)	0,52
8,82	0,48	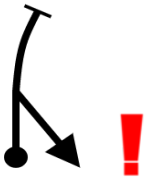 40	TVHR	0,04
8,86	0,04	41	TC 8 Georgia Reverse (0,0) S-031°47.282' E-116°33.269' ALT: 338 m	0,00

SS8 Georgia Reverse

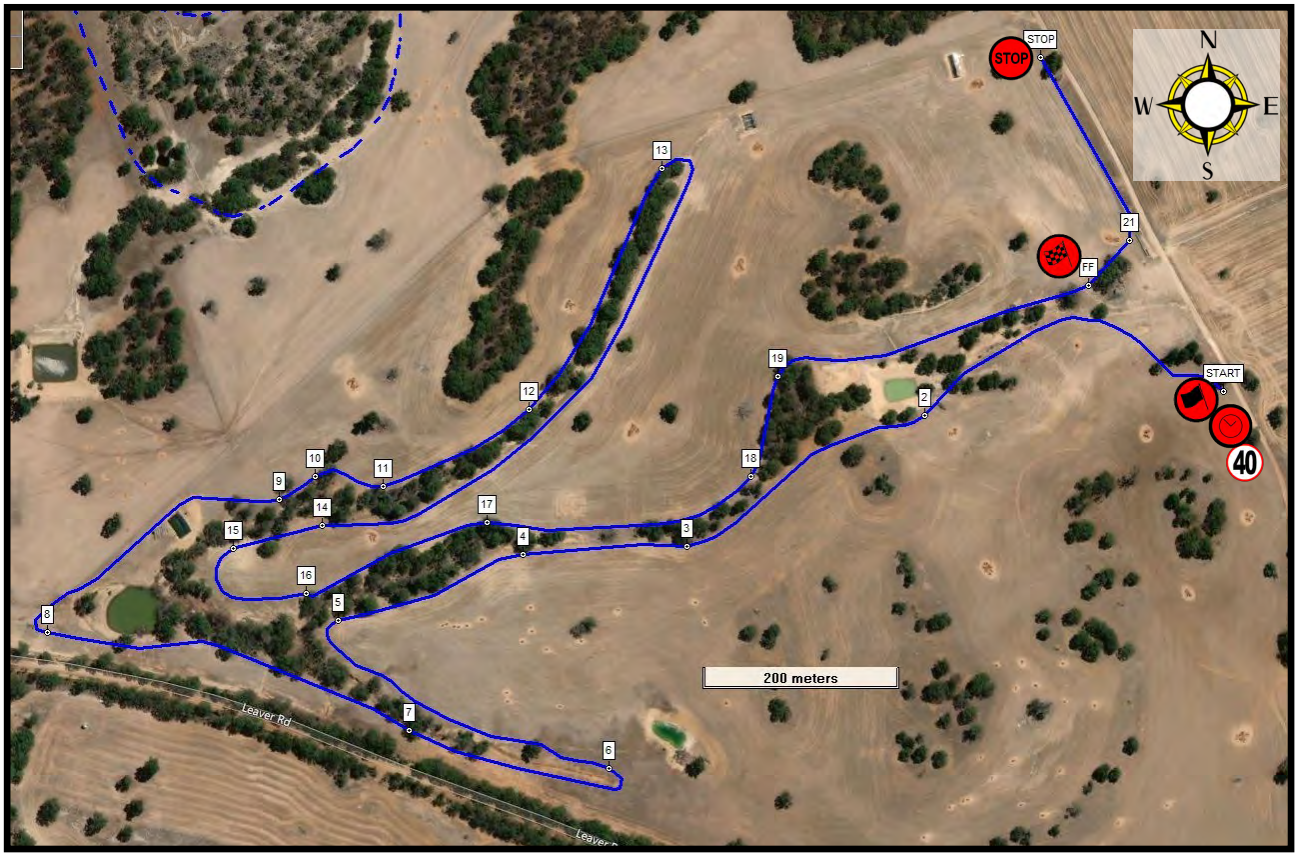

From TC **8 Georgia Reverse**			DISTANCE: **6,03 Km**	DAY: **Sunday**
To TC **9 Jordan Reverse**				SECTION: **3**
SPECIAL STAGE **GEORGIA REVERSE**		**8** **4,63 Km**	RECORD: **Revised for 2022**	TIME ALLOWED: **10 min**

DISTANCE TOTAL	DISTANCE PARTIAL	DIRECTION	INFORMATION	DISTANCE REGRESS
0,00	**0,00**	1 **4,63**	START **SS 8** GEORGIA 4,63 Km S-031°47.272' E-116°33.263' ALT: 333 m	**6,03**
0,36	**0,36**	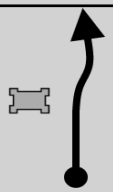 2 **4,27**	**KR of Barrier**	**5,67**
0,64	**0,28**	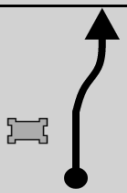 3 **3,99**	**KR of Barrier**	**5,39**
0,81	**0,17**	4 **3,82**	**KR of Drum**	**5,22**
1,01	**0,20**	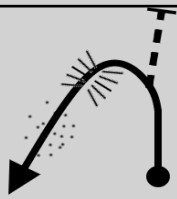 ! 5 **3,62**	**TL, Crest then rough Downhill**	**5,02**
1,36	**0,35**	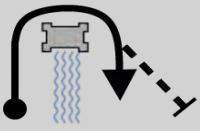 6 **3,27**	**RBHR around Barrier then KR**	**4,67**
1,61	**0,25**	 !! 7 **3,02**	**CAUTION KR then Dip**	**4,42**
PROXIMA NOTA PROCH NOTE NEXT NOTE	**0,38**			

From TC 8 Georgia Reverse			DISTANCE: 6,03 Km	DAY: Sunday
To TC 9 Jordan Reverse				SECTION: 3
SPECIAL STAGE GEORGIA REVERSE 8 4,63 Km			RECORD: Revised for 2022	TIME ALLOWED: 10 min

DISTANCE TOTAL	DISTANCE PARTIAL	DIRECTION	INFORMATION	DISTANCE REGRESS
1,99	0,38	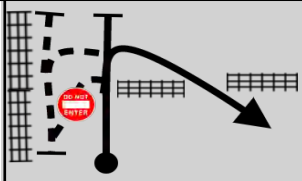 8 2,64	THR 80m through Fence	4,04
2,31	0,32	9 2,32	RBL around tree	3,72
2,35	0,04	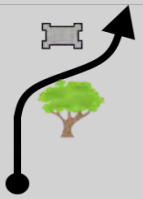 10 2,28	RBR then RBL around Barrier	3,68
2,42	0,07	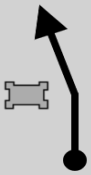 11 2,21	KR of Barrier	3,61
2,59	0,17	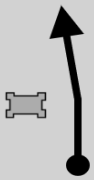 12 2,04	KR of Barrier	3,44
2,87	0,28	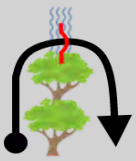 13 1,76	RBHR thru dip	3,16
3,47	0,60	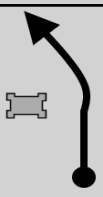 14 1,16	KR of Barrier	2,56

PROXIMA NOTA
PROCH NOTE
NEXT NOTE
0,10

TURN QUICKLY !!

From TC 8 Georgia Reverse			DISTANCE: 6,03 Km	DAY: Sunday
To TC 9 Jordan Reverse				SECTION: 3
SPECIAL STAGE GEORGIA REVERSE		8 4,63 Km	RECORD: Revised for 2022	TIME ALLOWED: 10 min

DISTANCE TOTAL	DISTANCE PARTIAL	DIRECTION	INFORMATION	DISTANCE REGRESS
3,57	0,10	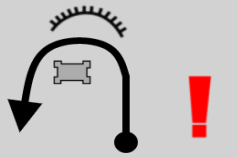 15 1,06	RBHL around Barrier	2,46
3,71	0,14	16 0,92	SO	2,32
3,91	0,20	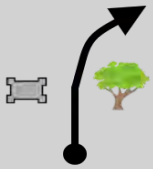 17 0,72	KR of Barrier	2,12
4,19	0,28	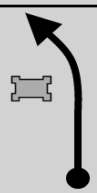 18 0,44	KR of Barrier	1,84
4,30	0,11	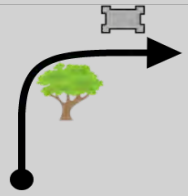 19 0,33	RBR then KR of Barrier	1,73
4,63	0,33	20 0,00	FINISH SS 8 GEORGIA 4,63 Km S-031°47.213' E-116°33.176' ALT: 333 m	1,40
4,69	0,06	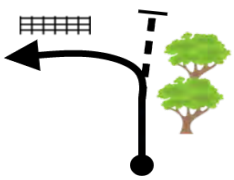 21	TL	1,34
PROXIMA NOTA PROCH NOTE NEXT NOTE	0,21			

1

From TC **8 Georgia Reverse**			DISTANCE: **6,03 Km**	DAY: **Sunday**
To TC **9 Jordan Reverse**				SECTION: **3**
			AVERAGE: **36.18 kph**	TIME ALLOWED: **10 min**

DISTANCE TOTAL	DISTANCE PARTIAL	DIRECTION	INFORMATION	DISTANCE REGRESS
4,90	**0,21**	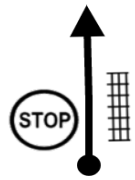 22	STOP **STOP** S-031°47.089' E-116°33.145' ALT: 330 m	**1,13**
4,95	**0,05**	23	STOP 40 **CAUTION TR then TR beware rally cars in transit**	**1,08**
5,47	**0,52**	24	**SO (to Start of SS 8 on Right)**	**0,56**
5,71	**0,24**	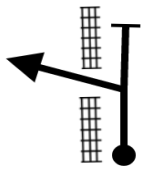 25	**TL**	**0,32**
6,03	**0,32**	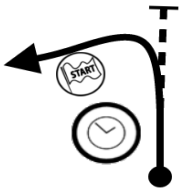 26	**TC 9** Jordan Reverse (0,0) S-031°47.484' E-116°33.510' ALT: 317 m	**0,00**

SS9 Jordan Reverse

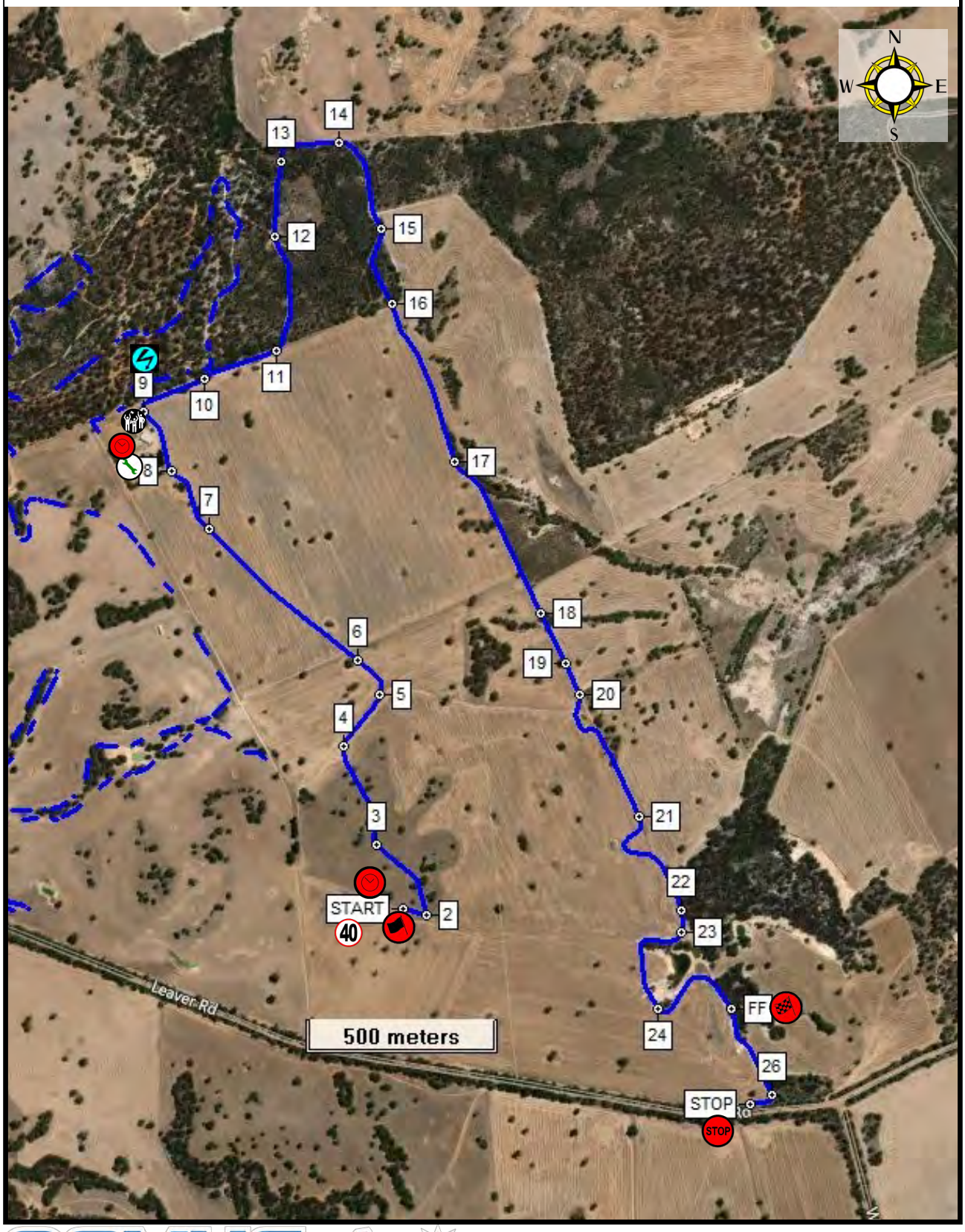

novus glass
Repair & Replacement
DUNLOP
PERTH
AAAC
90 years West Australian Car Club 1933 - 2023
motorsport RALLYWA
NETWORK-IT

From TC **9 Jordan Reverse**			DISTANCE: **8,95 Km**	DAY: **Sunday**
To TC **9A Service In**				SECTION: **3**
SPECIAL STAGE **JORDAN REVERSE**		**9** **5,8 Km**	RECORD: **revised for 2022**	TIME ALLOWED: **14 min**

DISTANCE TOTAL	DISTANCE PARTIAL	DIRECTION	INFORMATION	DISTANCE REGRESS
0,00	**0,00**	1 **5,80**	START **SS 9** JORDAN 5,8 Km S-031°47.482' E-116°33.491' ALT: 322 m	**8,95**
0,06	**0,06**	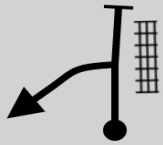 2 **5,74**	**THL**	**8,89**
0,30	**0,24**	 3 **5,50**	**RBR into RBL**	**8,65**
0,58	**0,28**	 4 **5,22**	**TR around Barrier**	**8,37**
0,74	**0,16**	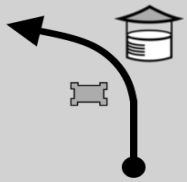 5 **5,06**	**RBL around Barrier**	**8,21**
0,86	**0,12**	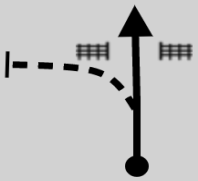 6 **4,94**	**SO through gate**	**8,09**
1,38	**0,52**	7 **4,42**	**RBR**	**7,57**

PROXIMA NOTA
PROCH NOTE
NEXT NOTE **0,19**

TURN QUICKLY !!

From TC 9 Jordan Reverse			DISTANCE: 8,95 Km	DAY: Sunday
To TC 9A Service In				SECTION: 3
SPECIAL STAGE 9 JORDAN REVERSE 5,8 Km			RECORD: revised for 2022	TIME ALLOWED: 14 min
DISTANCE TOTAL	DISTANCE PARTIAL	DIRECTION	INFORMATION	DISTANCE REGRESS
1,57	0,19	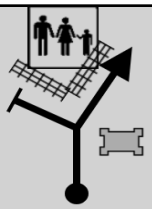 8 4,23	RBR around Barrier Spectators	7,38
1,74	0,17	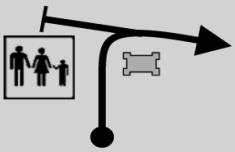 9 4,06	TR around Barrier S-031°46.785' E-116°33.062' ALT: 322 m	7,21
1,93	0,19	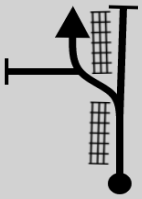 10 3,87	RBL thru fence then TR	7,02
2,14	0,21	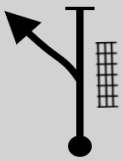 11 3,66	TL	6,81
2,45	0,31	12 3,35	KR	6,50
2,65	0,20	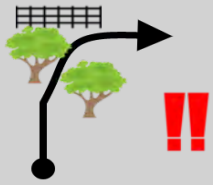 13 3,15	CAUTION RBR (Narrow)	6,30
2,82	0,17	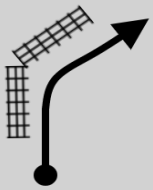 14 2,98	RBR uphill	6,13
PROXIMA NOTA PROCH NOTE NEXT NOTE	0,27			

From TC 9 Jordan Reverse		DISTANCE: 8,95 Km	DAY: Sunday
To TC 9A Service In			SECTION: 3
SPECIAL STAGE JORDAN REVERSE 5,8 Km	9	RECORD: revised for 2022	TIME ALLOWED: 14 min

DISTANCE TOTAL	DISTANCE PARTIAL	DIRECTION	INFORMATION	DISTANCE REGRESS
3,09	0,27	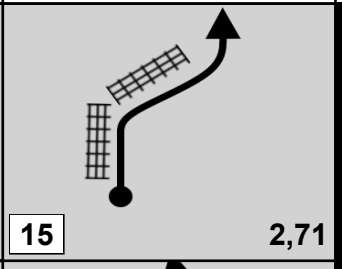 15 2,71	RBR	5,86
3,31	0,22	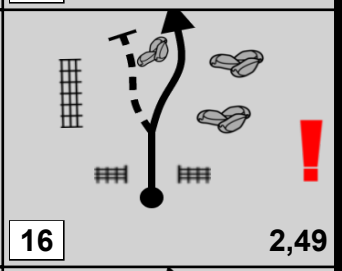 16 2,49	CAUTION SO KR thru Rocks	5,64
3,75	0,44	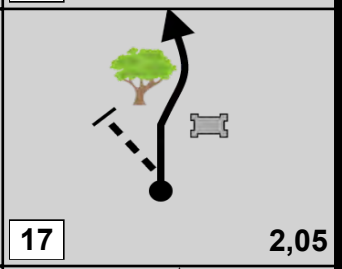 17 2,05	KL of Barrier then KR around Tree	5,20
4,21	0,46	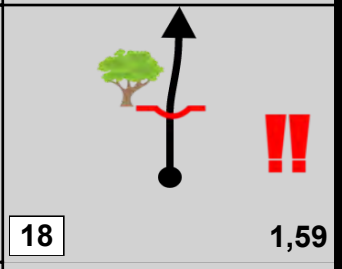 18 1,59	CAUTION DIP KR of Tree	4,74
4,35	0,14	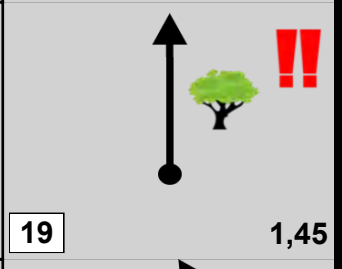 19 1,45	CAUTION Tree Root	4,60
4,44	0,09	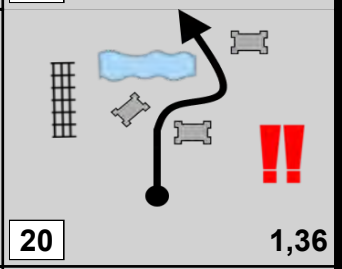 20 1,36	CAUTION KR between Barriers around Dam then KL of Barrier	4,51
4,82	0,38	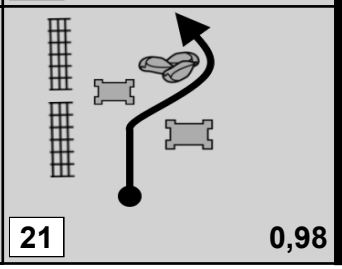 21 0,98	RBR between Barriers 50m KL around Rocks	4,13
PROXIMA NOTA PROCH NOTE NEXT NOTE	0,35			

From TC **9 Jordan Reverse**			DISTANCE: **8,95 Km**	DAY: **Sunday**
To TC **9A Service In**				SECTION: **3**
SPECIAL STAGE **JORDAN REVERSE**		**9** **5,8 Km**	RECORD: **revised for 2022**	TIME ALLOWED: **14 min**

DISTANCE TOTAL	DISTANCE PARTIAL	DIRECTION	INFORMATION	DISTANCE REGRESS
5,17	**0,35**	22 **0,63**	**RBR over Crest then**	**3,78**
5,22	**0,05**	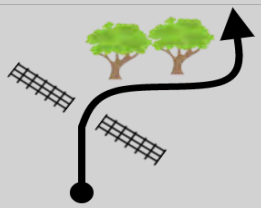 23 **0,58**	**RBR through gate then RBL**	**3,73**
5,52	**0,30**	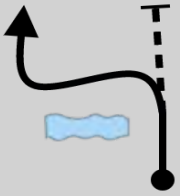 24 **0,28**	**RBHL then 90m RBR**	**3,43**
1 **5,80**	**0,28**	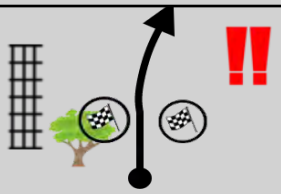 25 **0,00**	FINISH **SS 9** JORDAN 5,8 Km S-031°47.621' E-116°34.031' ALT: 321 m	**3,15**
6,05	**0,25**	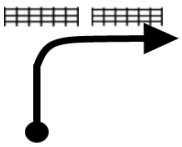 26	**CREST then RBR**	**2,90**
6,13	**0,08**	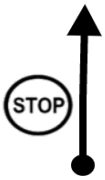 27	**STOP** S-031°47.756' E-116°34.062' ALT: 330 m	**2,82**
7,27	**1,14**	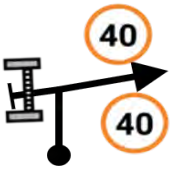 28	**TR**	**1,68**

PROXIMA NOTA
PROCH NOTE
NEXT NOTE **0,44**

From TC **9 Jordan Reverse**	DISTANCE: **8,95 Km**	DAY: **Sunday**
To TC **9A Service In**		SECTION: **3**
	AVERAGE: **38.36 kph**	TIME ALLOWED: **14 min**

DISTANCE TOTAL	DISTANCE PARTIAL	DIRECTION	INFORMATION	DISTANCE REGRESS
7,71	0,44	29	**CAUTION SO Oncoming Rally Cars to End (SS9 Start to R)**	1,24
8,46	0,75	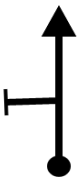 30	**SO (Rally Cars turning)**	0,49
8,92	0,46	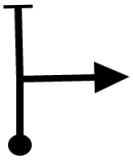 31	**TR**	0,03
8,95	0,03	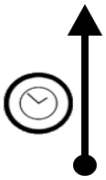 32	**TC 9A** Service In (0,0) S-031°46.830' E-116°33.021' ALT: 326 m	0,00

NOVUS GLASS WINVALE PARK STAGES

2 April, 2023 — Bakers Hill, Western Australia

CENTURION SERVICE PARK

novus glass
Repair & Replacement

From TC **9D Regroup 3 Out**	DISTANCE: **0,09 Km**	DAY: **Sunday**
To TC **10 Christine**		SECTION: **4**
	AVERAGE: **1.08 kph**	TIME ALLOWED: **5 min**

DISTANCE TOTAL	DISTANCE PARTIAL	DIRECTION	INFORMATION	DISTANCE REGRESS
0,00	**0,00**	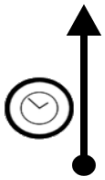 1	**TC 9D** Regroup 3 Out S-031°46.824' E-116°33.035' ALT: 325 m	**0,09**
0,05	**0,05**	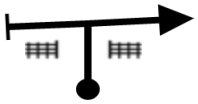 2	**TR**	**0,04**
0,09	**0,04**	 3	**TC 10** Christine (0,0) S-031°46.818' E-116°32.992' ALT: 327 m	**0,00**

SS10 Christine

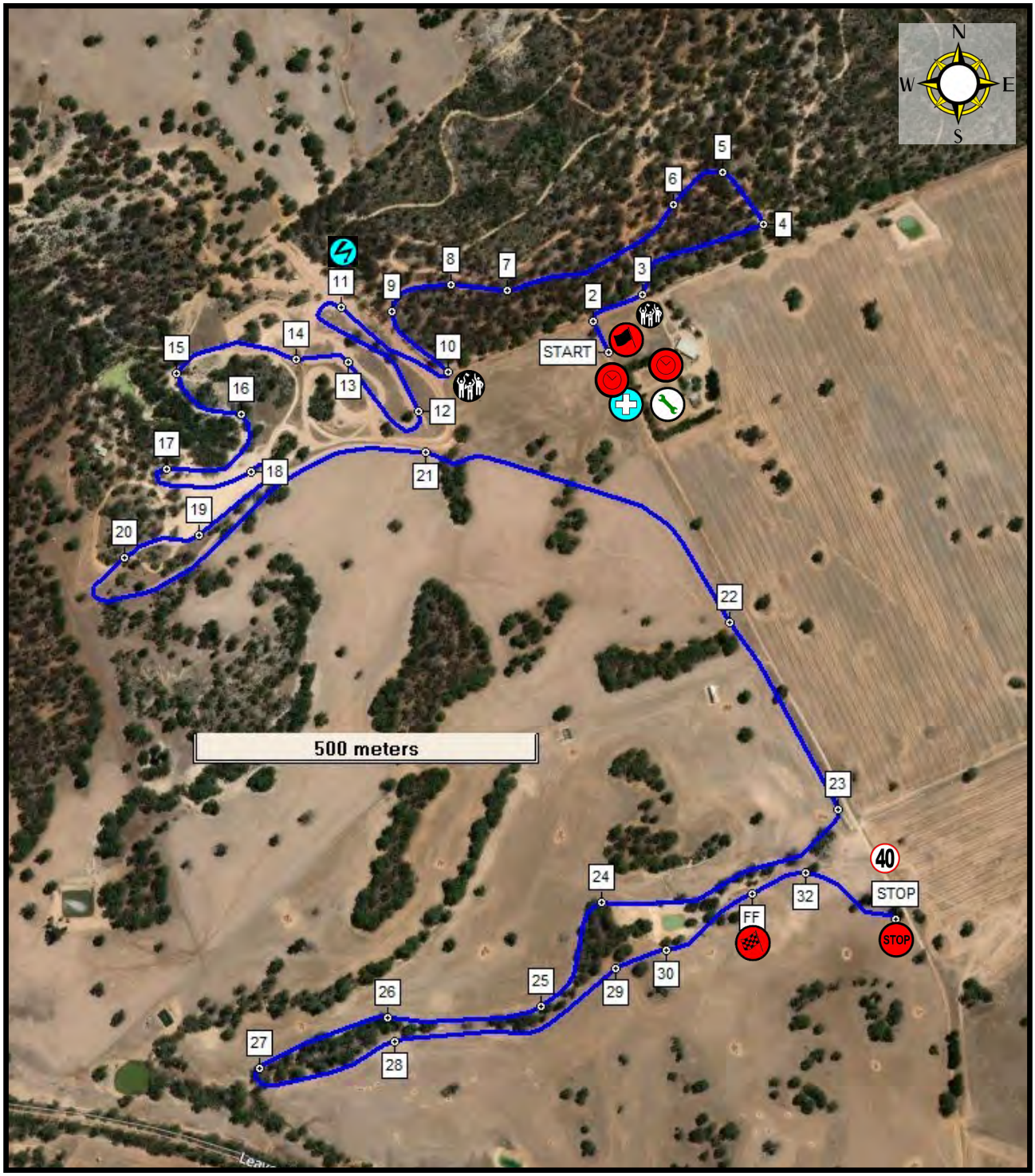

novus glass
Repair & Replacement
DUNLOP
PERTH
AAAC
RALLYWA
NETWORK-IT

From TC **10 Christine**			DISTANCE: **7,31 Km**	DAY: **Sunday**
To TC **10A Parc Ferme**				SECTION: **4**
SPECIAL STAGE **CHRISTINE**		**10** **6,07 Km**	RECORD: **New**	TIME ALLOWED: **12 min**

DISTANCE TOTAL	DISTANCE PARTIAL	DIRECTION	INFORMATION	DISTANCE REGRESS
0,00	**0,00**	1 — **6,07**	START **SS 10** CHRISTINE 6,07 Km S-031°46.826' E-116°32.995' ALT: 327 m	**7,31**
0,05	**0,05**	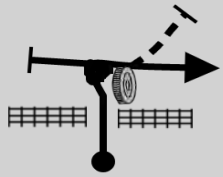 2 — **6,02**	**KL of tyre and TR**	**7,26**
0,14	**0,09**	 3 — **5,93**	**TL 30m KR Between Trees**	**7,17**
0,35	**0,21**	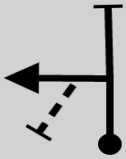 4 — **5,72**	**TL then KR**	**6,96**
0,45	**0,10**	5 — **5,62**	**SO**	**6,86**
0,54	**0,09**	6 — **5,53**	**KR**	**6,77**
0,82	**0,28**	7 — **5,25**	**SO**	**6,49**

PROXIMA NOTA / PROCH NOTE / NEXT NOTE **0,08**

TURN QUICKLY !!

From TC **10 Christine**		DISTANCE: **7,31 Km**	DAY: **Sunday**
To TC **10A Parc Ferme**			SECTION: **4**
SPECIAL STAGE **CHRISTINE**	**10** **6,07 Km**	RECORD: **New**	TIME ALLOWED: **12 min**

DISTANCE TOTAL	DISTANCE PARTIAL	DIRECTION	INFORMATION	DISTANCE REGRESS
0,90	**0,08**	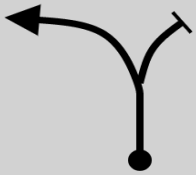 8 **5,17**	**BL**	**6,41**
1,00	**0,10**	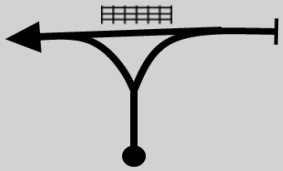 9 **5,07**	**TL**	**6,31**
1,13	**0,13**	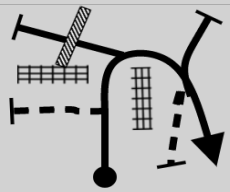 10 **4,94**	**TVHR then KL**	**6,18**
1,32	**0,19**	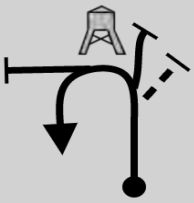 11 **4,75**	**TVHL** S-031°46.791' E-116°32.751' ALT: 336 m	**5,99**
1,57	**0,25**	12 **4,50**	**RBHR then SO**	**5,74**
1,75	**0,18**	13 **4,32**	**KL to Tunnel**	**5,56**
1,82	**0,07**	14 **4,25**	**RBR after tunnel then BL Hard to See**	**5,49**

PROXIMA NOTA
PROCH NOTE
NEXT NOTE
0,19

TURN QUICKLY !!

From TC **10 Christine**		DISTANCE: **7,31 Km**	DAY: **Sunday**
To TC **10A Parc Ferme**			SECTION: **4**
SPECIAL STAGE **CHRISTINE**	**10** **6,07 Km**	RECORD: **New**	TIME ALLOWED: **12 min**

DISTANCE TOTAL	DISTANCE PARTIAL	DIRECTION	INFORMATION	DISTANCE REGRESS
2,01	0,19	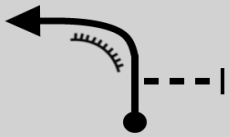 15 4,06	RBL don't cut	5,30
2,14	0,13	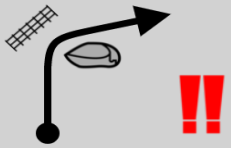 16 3,93	CAUTION RBR rock on inside	5,17
2,32	0,18	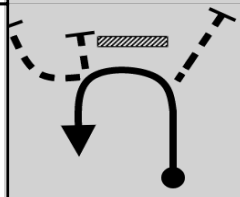 17 3,75	RBVHL	4,99
2,48	0,16	 18 3,59	TVHR around Tree	4,83
2,66	0,18	19 3,41	RBR then RBL	4,65
2,78	0,12	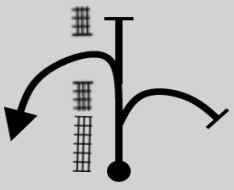 20 3,29	SO into THL	4,53
3,40	0,62	 21 2,67	KL	3,91

PROXIMA NOTA
PROCH NOTE
NEXT NOTE **0,54**

From TC **10 Christine**	DISTANCE: **7,31 Km**	DAY: **Sunday**
To TC **10A Parc Ferme**		SECTION: **4**
SPECIAL STAGE **CHRISTINE** **10** **6,07 Km**	RECORD: **New**	TIME ALLOWED: **12 min**

DISTANCE TOTAL	DISTANCE PARTIAL	DIRECTION	INFORMATION	DISTANCE REGRESS
3,94	0,54	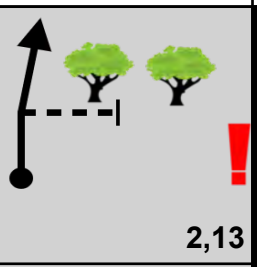 22 2,13	**CAUTION Crest then SO**	3,37
4,26	0,32	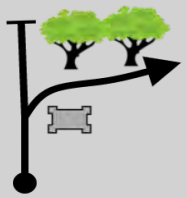 23 1,81	**TR around Barrier**	3,05
4,64	0,38	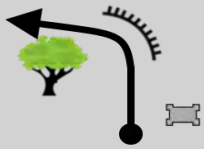 24 1,43	**KL of Barrier then Crest then RBL**	2,67
4,83	0,19	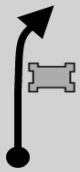 25 1,24	**KL of Barrier**	2,48
5,05	0,22	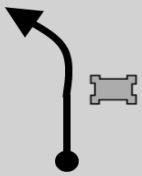 26 1,02	**KL of Barrier**	2,26
5,25	0,20	27 0,82	**CAUTION THL**	2,06
5,49	0,24	28 0,58	**KL of Drum**	1,82
PROXIMA NOTA PROCH NOTE NEXT NOTE	0,35			

From TC **10 Christine**	DISTANCE: **7,31 Km**	DAY: **Sunday**
To TC **10A Parc Ferme**		SECTION: **4**
SPECIAL STAGE **CHRISTINE** **10** **6,07 Km**	RECORD: **New**	TIME ALLOWED: **12 min**

DISTANCE TOTAL	DISTANCE PARTIAL	DIRECTION	INFORMATION	DISTANCE REGRESS
5,84	0,35	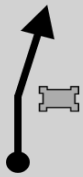 29 0,23	KL of Barrier	1,47
5,92	0,08	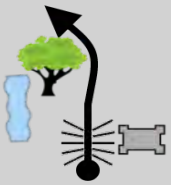 30 0,15	KL of Barrier then RBR over Crest into RBL	1,39
1 6,07	0,15	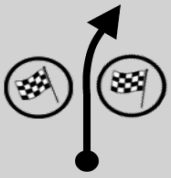 31 0,00	FINISH **SS 10** CHRISTINE 6,07 Km S-031°47.247' E-116°33.126' ALT: 326 m	1,24
6,16	0,09	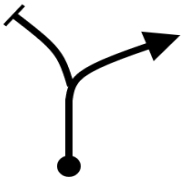 32	KR	1,15
6,31	0,15	 33	STOP S-031°47.267' E-116°33.258' ALT: 340 m	1,00
6,34	0,03	34	40 THL	0,97
7,26	0,92	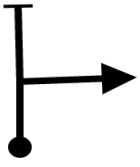 35	TR	0,05

PROXIMA NOTA
PROCH NOTE
NEXT NOTE
0,05

TURN QUICKLY !!

From TC **10 Christine**	DISTANCE: **7,31 Km**	DAY: **Sunday**
To TC **10A Parc Ferme**		SECTION: **4**
	AVERAGE: **36.55 kph**	TIME ALLOWED: **12 min**

DISTANCE TOTAL	DISTANCE PARTIAL	DIRECTION	INFORMATION	DISTANCE REGRESS
7,31	**0,05**	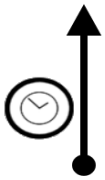 **36**	**TC 10A** Parc Ferme (0,0) S-031°46.825' E-116°33.035' ALT: 325 m	**0,00**

Form: EP-107

Incident Report - All events

This report is to be completed and forwarded to the Clerk of the Course following any incident involving car-to-car contact, car-to-barrier contact, apparent injury to any person or possible infringement of the rules (particularly where danger has been created by the action). Additional reports (eg. Injury and/or accident reports) must be attached to this form.

CAMS use:

Driver's Name:

Details

Reported by: _____ Date: _____

Location: _____ Event: _____ Time: _____

Category: _____ Car Number/s: _____ Permit No: _____

Description of incident and circumstances associated: _____

_____

_____

_____

_____

Diagram (use reverse if necessary)

Witness details

Witness One

Name: _____ Location: _____ Contact No: _____

Witness Two

Name: _____ Location: _____ Contact No: _____

Witness Three

Name: _____ Location: _____ Contact No:

Remarks or Recommendations: _____

_____

_____

Signature of person submitting report: _____ Date:_____

Confederation of Australian Motor Sport Ltd
A.B.N. 55 069 045 665
www.cams.com.au
851 Dandenong Road, Malvern East VIC 3145 PO Box 147, Caulfield East VIC 3145
Telephone: (03) 9593 7777 Facsimile: (03) 9593 7700

Member FIA

COMPETITOR INQUIRY

This form must be completed if you require an answer to a matter that may later be in dispute. Verbal answers to inquiries may not necessarily be relied upon.

Once completed, this form must be handed to –
The Competitor Relations Officer, or
The Clerk of Course or Deputy at Rally Headquarters.

Please supply the following information in as much detail as possible.

Car Number:	

Name of Person Lodging this Form	Date and Time
Signature	Phone Number

Nature of Inquiry

✂ ----------

To be completed by Official

Car Number:	

I acknowledge receipt of the Competitor Inquiry

Action Taken

Name of Official		Signature
Title/Position		Date and Time

NOTIFICATION OF WITHDRAWAL FROM RALLY

Once completed this form should be handed to an Official of the Rally without delay

Car Number	Point at which withdrawal applies (road book instruction number etc.)

Name and Signature of Crew Member lodging form	Date & Time & Contact No:

Reason for Withdrawal

We intend to re-join the event after the next service Yes / No

Yes indicates that you may rejoin after service – No means that you not be rejoining the rally.

We understand that we MUST have our vehicle inspected by a SCRUTINEER and have permission from the Clerk of Course BEFORE WE CAN REJOIN THE EVENT. YES / No.

We require the following assistance

Please indicate what you need in the way of tools / vehicles and manpower needed to assist your recovery.

To be completed by an Official

Name of Official Position & Title	Signature Date & Time
Reported to Rally Base	Date & Time
Permission Given to Re-Start By:	Date & Time