



Grimwade Stages Rally



Bulletin Number3

Date: 23/07/2021

Approved by: Clerk of Course

Time: 1600

Attachments: 2

No of pages: 1

3.1 Changes to the road book:

Logging has taken place in stage 3 at instruction 26. Therefore instructions 25,26,27 will be removed from the event. There is a cut through to instruction 28 that will be used instead and will be well sign posted and marked (see attached new road book instructions)

Liaison directions from SS3-SS4 remain the same. Distances have not been corrected.

Instruction 8 on SS3 has been changed to a !! (Double Caution)

3.2 Time Schedule:

The time schedule and time cards will supercede all times in the road book (i.e. time cards and Running schedule are the correct times)

3.3 Drivers Briefing

Due to the nature of the changes made to the road book a drivers briefing will need to be held at 12.40 at the Front of Headquarters not electronically as stated in the Sup Regs. You will need to sign on to a register.

RallyWA Safety Briefing Video: <https://www.youtube.com/watch?v=o1EZPIXDFAE>

3.4 Start Order



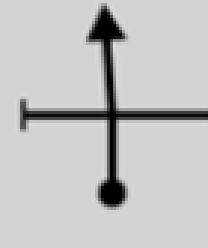



Start order will still be published at 12.45

3.5 Recce Cards












No recce cards will be issued as all points will be manned and you will be marked off as you go through by the marshall.

3.6 Event finish

Free Burger and Sausage sizzle from 5pm for drivers and crew. Cash Only bar will also be available.

From TC 3 Towers Rd		DISTANCE: 23,27 Km		DAY: 1
To TC 4 Grimwade-Wilga Rd		RECORD: Revised Route		SECTION: 1
SPECIAL STAGE Barney		3 19,54 Km	TIME ALLOWED: 35 min	
DISTANCE		DIRECTION	INFORMATION	DISTANCE REGRESS
TOTAL	PARTIAL			
12,24	0,71	 22 7,30	KR then 80m...	11,03
12,32	0,08	 23 7,22	TR	10,95
13,17	0,85	 24 6,37	 Crest then 30m SO Hump	10,10
13,31	0,14	 28 3,95	 TL	7,68

PROCEED WITH PREVIOUS NOTE NEXT NOTE **0,64**

From TC 3 Towers Rd		DISTANCE: 23,27 Km		DAY: 1
To TC 4 Grimwade-Wilga Rd		RECORD: Revised Route		SECTION: 1
SPECIAL STAGE: Bamoy 19,84 Km		3		TIME ALLOWED: 35 min
DISTANCE		DIRECTION	INFORMATION	DISTANCE BEGINS
TOTAL	PARTIAL			
13,95	0,64	 29 3,31	RBR	7,04
14,66	0,71	 30 2,60	RBR	6,33
17,26	2,60	 31 0,00	 RBR Flying Finish <small>S: 003°42.105'</small> <small>E: 116°03.580'</small> <small>ALT: 218 m</small>	3,73
20,01	0,47	 32	 STOP, then TL onto Grimwade Rd  <small>S: 003°42.000'</small> <small>E: 116°03.325'</small> <small>ALT: 211 m</small>	3,26
20,28	0,27	 33	THL onto Greenbushes Grimwade Rd	2,99
22,10	1,82	 34	TL onto Grimwade-Wilga Rd	1,17
23,27	0,00			0,00